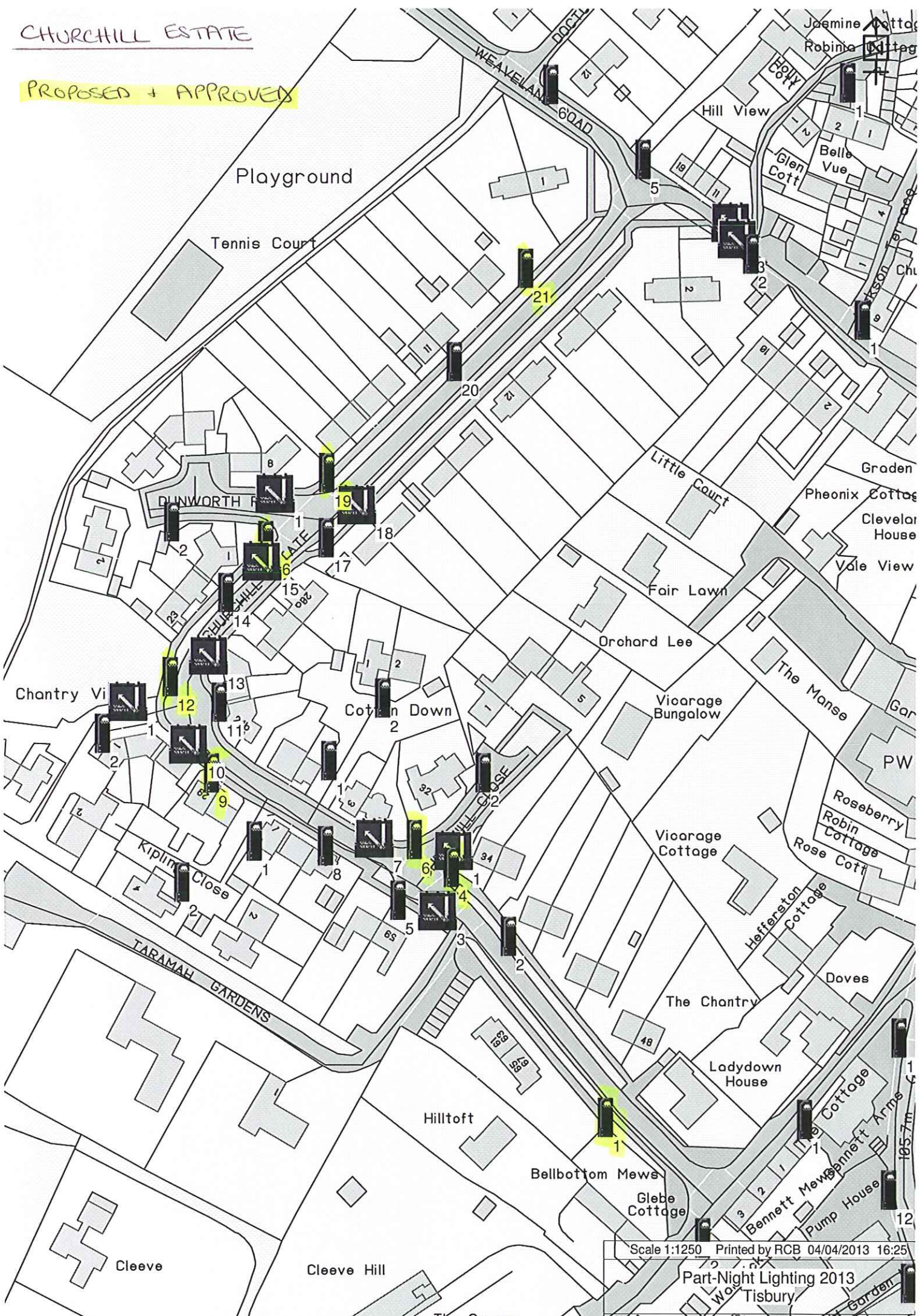


CHURCHILL ESTATE

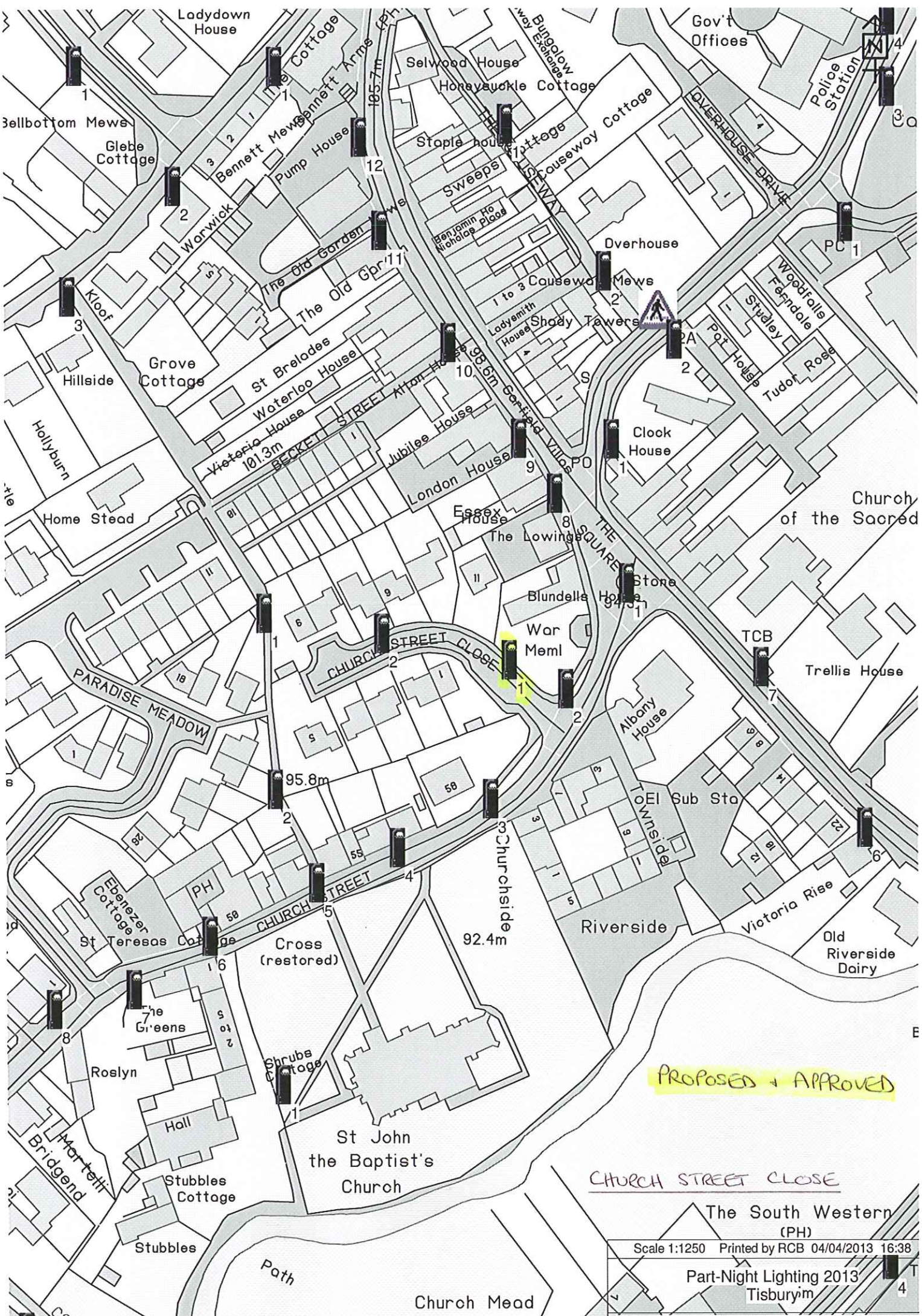
PROPOSED + APPROVED



Scale 1:1250 Printed by RCB 04/04/2013 16:25

Part-Night Lighting 2013
Tisbury

(c) Crown Copyright and database rights 2011 Ordnance Survey



PROPOSED + APPROVED

CHURCH STREET CLOSE

The South Western
(PH)

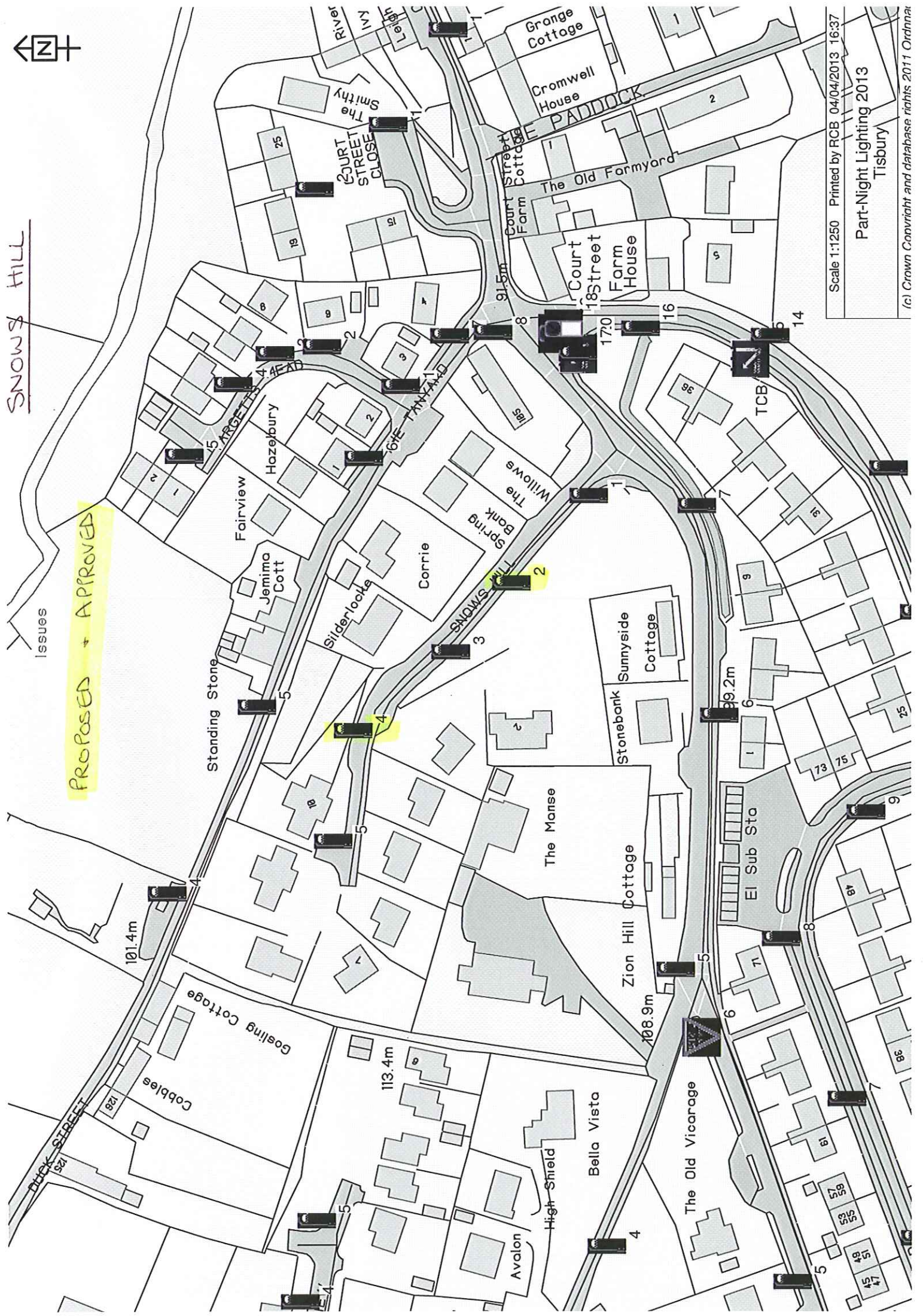
Scale 1:1250 Printed by RCB 04/04/2013 16:38

Part-Night Lighting 2013
Tisbury



SNOWS HILL

PROPOSED + APPROVED



Scale 1:1250 Printed by RCB 04/04/2013 16:37

Part-Night Lighting 2013
Tisbury

(c) Crown Copyright and database rights 2011 Ordnance